


Ekomuseum Falbygden - Ätradalen

English



***6000 years
of Farming***

www.ulricehamnsturistbyra.se/ekomuseum

<i>Index</i>	<i>Page</i>
Map	2
Index	3
Ekomuseum	
Falbygden- Ätradalen	4
Survey Map	4
Sites	4-11
Activities	12
Events	12
Photos	13
Adverts	14-15
Tourist Information.....	16



Front page: Maj Sandahl - Photos: Ola Högberg
 Drawings: Maj Sandahl, Ulla-Britt Öckerman
 Map: Staffan Philipsson

Index and map

Ekomuseum Falbygden-Ätradalen includes 82 different sites, all connected to the title "6000 Years of Farming". On the map the sites have been numbered from 1-82, from Åsle in the north to Ulricehamn in the south. In the index they have been divided into different categories. Please note, that one site may be represented in more than one category!

Historical Monuments

Åsle Church (2)
Mularp's Church (3)
Lovene Church Ruin (6)
Karleby Långa (7)
Agnestad's Church Ruin (13)
The Passage Grave in Luttra (15)
Skörstorp's Round Church (18)
Slutarp Dolmen (20)
Passage Graves in Värskäl (23)
The Olsbro Stone (30)
Mussla Church Ruin (32)
Jansa-Johan's Stone Wall (33)
Solberga Church Village (40)
Fivlered's Church (41)
Frälsegården's Gravesite (44)
Humla Bridge (46)
Dalum's Church (54)
Kycklingkullen (58)
The Gorges in Timmele (67)
Gravesite at Ek Övregården (69)
Bjättlunda Gravesite (70)
Bronze Age Cairn in Kroken (71)
Pitted Stone in Kroken (72)
Tissered Church Ruin (78)

Museums and other Sites

Åsle Tå (1)
Viken Estate (8)
Falbygdens Museum (9)
Konstgården Redberga (12)
Gliding Museum on Alleberg (14)
Falekvarna (16)
Fageråsastugan (26)
Ekehagens Forntidsby (27)
Skägga Mill and Water-Power Station (31)
Ryttaren's Peat Litter Factory (37)
Wolf Pit in Vistorp (38)
Strängby's Lanthandel (39)
Kronogården (43)
Farfars Handelsbod in Humla (47)
Gaddakvarn (48)
Basta Kvarn (49)
Fornstugan in Dalum (56)
Årås Kvarn (60)
Stora Stegerhult (62)
The Den in Nöre (65)
Staffansgården (66)
Timmele Gästgivaregård (68)
Hössna Hembygdsgård (73)
Tinsmithy in Gullered (77)
Norra Hästhagens Gårdsmuseum (79)

Galtåsen (80)
Ulricehamns Museum (82)

Nature

Hopamarken
(Karleby Moorland) (4)
Djupadalen in Karleby (5)
Ålleberg (14)
Falekvarna (16)
Ridge Landscape at Nolgården (19)
Vartofta-Åsaka (24)
Smula Ridge (25)
Kurebo (36)
Ryttaren's Peat Litter Factory (37)
Kronogården's Nature Trails (43)
Frälsegården's Nature Reserve (44)
Baktrågens' Nature Reserve (50)
Lake Vinsarp (52)
Lake Horsäkra (55)
Kycklingkullen (58)
Knätte Hills (64)
Nature Reserve Hössna
Prästgård (74)
Önnarp (75)

Arts and Crafts

Åsle Tå Arts and Crafts Shop (1)
Falbygdens Museum (9)
Konstgården Redberga (12)
Ateljé Blå Ton (21)
Ekehagens Forntidsby (27)
Anneli's Felt Hats (28)
Västergården's Café (42)
Basta Kvarnkafé (49)
Ateljé Björkedal (51)
Smide o Antikvariet (57)
Nordgården's Farm Shop (76)
Norra Hästhagens
Gårdsmuseum (79)
Irisgården-Yttergården Bo på
Lantgård (81)

Specialities from the Countryside

Falbygdens Ost (10)
Påverås Gårdsmejeri (11)
Falekvarna (16)
Wardins Gårdsprodukter (35)
West-Vilt's Gourmetbutik (45)
Humla Market Place (45)
Nordgårdsost in Knätte (63)
Nordgården's Farm Shop (76)

Activities

Påverås Gårdsmejeri (11)
Liden Slutarp (22)
Ekehagens Forntidsby (27)
Gunnagården (34)
Wardins Gårdsprodukter (35)
Ryttaren's Peat Litter Factory (37)
Västergårdens Rum & Frukost (42)
West-Vilt (45)
Ateljé Björkedal (51)
Smedjans Grillkåta and
accomodation (53)
Hällstad Kronogård (59)

Refreshments

Café Åsle Tå (1)
Falbygdens Ost (10)
Påverås Gårdsmejeri (11)
Ållebergs café och
lunchrestaurang (14)
Kafekvarnen (16)
Orreholmen's Kungsgård (17)
Ateljé Blå Ton (21)
Ekehagens Forntidsby (27)
Wardins Gårdsprodukter (35)
Västergårdens Kafé (42)
Kronogården (43)
West-Vilt's Restaurang (45)
Humla Market Place (45)
Basta Kvarnkafé (49)
Fornstugan in Dalum (56)
Hällstad Kronogård (59)
Årås Kvarn (60)
Stora Stegerhult (62)
Timmele Gästgivaregård (68)
Hössna Hembygdsgård (73)
Nordgårdens Farm Shop (76)
Agnetas Kök (76)

Accomodation

Ållebergs café och
lunchrestaurang (14)
Orreholmen's Kungsgård (17)
Liden, Slutarp (22)
Tomtabacken's Cottages, Åsarp (29)
Gunnagården (34)
Västergården's Bed & Breakfast (42)
Smedjans Grillkåta and
accomodation (53)
Hällstad Kronogård (59)
Årås' STF Youth Hostel (60)
Tåhult's Bo på Lantgård (61)
Irisgården – Yttergården Bo på
Lantgård (81)

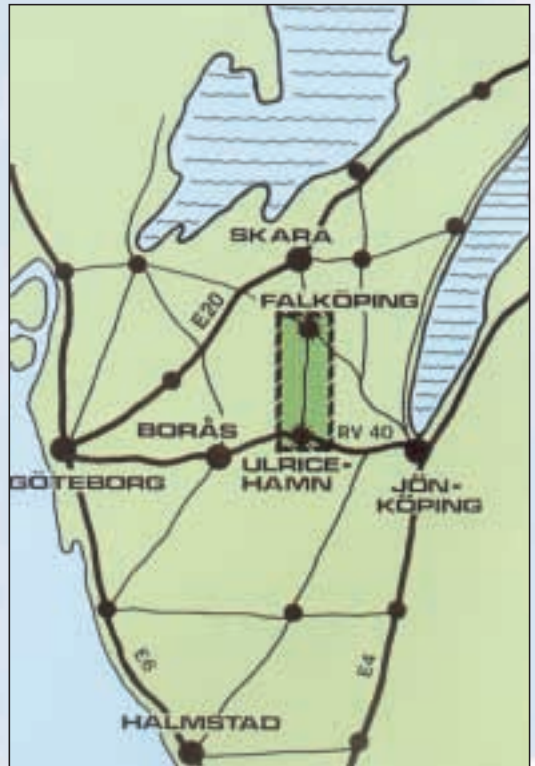
*In connection with the Ekomuseum Falbygden-Ätradalen there are hotels, youth hostels, cottages and camping sites.
Please ask at Tourist Informations!*



Ekomuseum Falbygden-Ätradalen is a collective name for a large number of sightseeing areas between Falköping and Ulricehamn. The Ekomuseum intends as far as possible to provide visitors with a complete picture of a province where agriculture has been a dominant activity for 6000 years.

In the northern part – in Falbygden – people began cultivating the land during the Stone Age, and there are large numbers of interesting ancient monuments to remind us of this era. Agriculture remains important today and there are many modern farms producing meat, milk, grain and other crops.

The southern part – the Ätran Valley – has always been an important communications route up towards the Swedish interior. The Ätran Valley is flanked by old riding routes, settlements, ancient fields and gravefields, and it presents an amazingly beautiful small scale agricultural landscape – a cultural landscape worth preserving.



Welcome to a museum which tells its story in the landscape!

1. Åsle Tå

Sweden's best-preserved crofter buildings. The cottages are furnished in accordance with their origin. Various craftsmen lived here, including the village poor. In Åsle Tå there are also a cowshed, storehouse, forge, agricultural museum, mill, cafeteria and arts-and crafts shop. Åsle Tå is open daily from May-Aug 10 A.M.-6 P.M., Wed 10-9 P.M. or according to agreement. Guided tours can be booked in advance. Tel: 0515-360 48 or contact Tourist Information. Internet: <http://home.swipnet.se/asle-ta>

1. Café Åsle Tå

Cafeteria with an arts and crafts shop located at the entrance to Åsle Tå. Rustic surroundings. Bread from their own bakery, sandwiches and lunches available. Open daily from May-Aug 10 A.M.-6 P.M., Wed 10 A.M.-9 P.M. with entertainment at 8 P.M. June-August or according to agreement. Tel: 0515-360 48. Internet: <http://home.swipnet.se/asle-ta>

1. Åsle Tå Arts- and Crafts Shop

Small shop with local handicrafts and souvenirs. Open daily from May-Aug 10 A.M.-6 P.M., Wed 10 A.M.-9 P.M. or according to agreement. Tel: 0515-360 48.



2. Åsle Church

Small beautiful medieval church with a unique collection of unique kinds of grave slabs (in Swedish 'stavkorshällar'). Here is also the crypt of the Lilliehöök family. The church is open daily May-Aug 8-8 P.M.

3. Mularp Church

Small beautiful medieval church with a medieval crucifix and a Madonna. Open daily May-Aug 8-8 P.M.

4. Hopmarken (Karleby Moorland)

Karleby is situated on the eastern flank of the Högfalan limestone plateau. This area, which used to be open pastureland, is now a mosaic of blooming orchids, marshland, forest, limestone moors and drylands.

5. Djupadalen in Karleby

Beautiful and geologically interesting nature reserve where a brook has cut a deep gorge in the slopes towards the Åsle bog. On top there are small ledges of limestone on top of slides of alum shales and at the bottom the brook flows through sandstone ledges.

6. Lovene Church Ruin

Ruin of a medieval church just south of Djupadalen in Karleby.

7. Karleby Långa

Karleby has been inhabited since the Stone Age and is one of Sweden's oldest villages where the farms are in a row. Along the many thousand-year-old village road there are rows of passage graves. The concentration of Stone Age graves is unique and here is also the biggest passage grave in the Nordic countries, Ragvald's grave.

8. Viken Estate

Nötcenter Viken AB is owned by Swalöf Weibull AB, Lantmännen and Svensk Avel. The associates carry on a unique co-operation in order to strengthen Swedish milk production. This is carried out at Viken by tests and development within pasture production, tests with cattle fodder as well as production and sales of breeders and embryos. The cowhouses at Viken are very modern and we arrange guided tours for groups. For information and booking, tel.: 0515-77 70 80. E-Mail: inga-lena.hall@notcenterviken.se Internet: www.notcenterviken.se

9. Falbygdens Museum

The exhibition 'Falbygden's Prehistoric Period ... and another thousand years'.

Experience the many thousand-year-old history with the prehistoric dog, the passage graves, 'the Raspberry Girl', the golden collar, the churches, the agriculture, the industries and the town. A plentiful illustrated booklet with a map will guide you outside and enable you to discover the cultural tracks in the

landscape of Falbygden. Museum Shop. Open Tue-Fri and Sun 1-4 P.M. Mon and Sat closed. No entrance fee. Tel: 0515-850 50. Fax: 0515-144 92. Internet: www.falkoping.se/museer

10. Falbygdens Ost NEW 2004!

Falbygdens Ost is situated in Falköping, which is one of Sweden's most important areas for milk production. The company was founded in 1878, and in the beautiful Falbygden area they have created a tourist site where cheese is significant. In the shop you will find various kinds cheese and delicacies as well as a big gift department. The restaurant serves cheese buffets and coffee with curd cake. Open: Weekdays 10-6 P.M., Sat. 10-2 P.M., Sun 11-4 P.M. Easter market from Feb 2. and Christmas market from Oct 10. Tel: 0515-77 66 00. Internet: www.falbygdensost.se

11. Påverås Gårdsmejeri

Påverås is a farm with a dairy, situated on the slope of Mösseberg, about 4 kms. outside Falköping. Smallscale farming with mountain cattle, sheep, hens and a dairy with a farm shop. The farm shop is open daily. May-September they serve curd cake and you can taste different kinds of cheese in the barn. Please note, only according to agreement! Crayfishing according to agreement. Summer cafe in the barn open to the public June-August Sun 11-5 P.M. Tel/Fax: 0515-72 60 87.

12. Konstgården Redberga

Harald Wiberg's art Collections. On the estate Redberga, just outside Falköping you can see the paintings made by the well-known artist Harald Wiberg. All his life he studied the nature and the animals of the woods. Västergötland with its flat land, stone walls and sole trees was as well as Småland with its cottages and green shimmering woods the types of landscapes he liked most. The exhibition hall is generally available, just knock on the door, please! Open to groups and with Cafeteria all the year according to agreement. Harald Wiberg's home, where he lived and worked, is shown to groups (the tours last for about two hours) according to agreement. Information and booking, Christina Wiberg, Tel: 0515-72 60 62, 0515-72 60 60.

13. Agnestad's Church Ruin

Small ruin of a medieval round church situated north of Ålleberg. Approach from Road 47.

14. Ålleberg

Ålleberg, which is a nature reserve, is perhaps the most typical of Västergötland's plateau mountains. On the slopes the nature is well worth seeing. The 'end' of Ålleberg, the northern slope, is where the Lokakällan spring runs. On top of the plateau, 333 metres above sea level, the old pastureland is being restored. On the mountain there are several hiking tracks with beautiful views and specimens of rare flowers. Ålleberg is also a paradise for gliders, with a gliding school and a Gliding Museum. Internet: www.alleberg.nu



14. Gliding Museum on Ålleberg

Sweden's one and only Gliding Museum with everything pertaining to Swedish gliding. Also Thematic exhibitions with objects and history from Sweden as well as abroad. Open daily May 29-Sept 1, 11 A.M.-5 P.M. Tel: 0515-371 85, 0515-371 51. Fax: 0515-371 58. Internet: www.alleberg.nu

14. Ållebergs café och lunchrestaurang

The restaurant is situated on the highest plateau mountain in the area, 333 m above sea level with a magnificent view of Falbygden towards the mountains Billingen and Kinnekulle. Camping, Rooms, Bed & Breakfast. Open April-Sept. Tel: 0515-371 57 or Tourist Information. Internet: www.alleberg.nu



The Passage Grave in Luttra

15. The Passage Grave in Luttra

The passage grave in Luttra, with Ålleberg in the background, has become the symbol of Falköping. The grave is from the Stone Age and about 5300 years old. It is situated on the road to Vartofta, a few hundred metres east of Luttra Church.

16. Falekvarna

A mill village with its roots in early medieval times. Two of the last mills, Mellomkvarn and Tomtens kvarn, have been restored. Here you can see the way our ancestors used to grind and water harness before electricity. Mellomkvarn is open May-October, Sat. 2-4 P.M. with grinding. Biodynamically grown flour is for sale. Café. Other times according to agreement. Tel: 0515-370 29 or 371 16. Tomtens kvarn is open during the summer. Please, contact Tourist Information. Near the mills there are hiking trails in beautiful nature.

16. Kaffekvarnen

'The Coffee Mill' is a small café just beside Mellomkvarn in Falekvarna. Entertainment Friday evenings in the summer. Please phone 0515-370 29 or Tourist Information for programmes and opening hours.

17. Orreholmen's Kungsgård

The history of this estate dates back to the 11th century and its first known owner was Sigrid Storråda - 'the Viking Queen'. During all the Middle Ages Orreholmen was an episcopate. Gustav Vasa made the estate a demesne of the Crown. It became one of Erik XIV and Karin Månsdotter's favourite places. Today Orreholmens Kungsgård is a place with conferencing and banqueting rooms where everything

has been reverentially restored. All kinds of festivals can be arranged. Weekend and golf arrangements. There are also guest rooms for spending the night. Tel: 0515-322 55. Fax: 0515-322 45. Approach from R47. Internet: www.orreholmens-kungsgard.nu



Skörtorp Round Church

18. Skörtorp Round Church

The only preserved round church in the Diocese of Skara. The church dates from the 12th century. It is situated on R193 (towards Tidaholm). The church is open daily from May-Aug 8-8 P.M.

19. Ridge Landscape at Nolgården

Nature reserve with grazed and hay-strewn gravel ridges lying as longish islands in the farmland. A very rich and distinctive flora including large-flowered Shelf-Heal, Pyrean Deadnettle and Scandinavia's richest expanse of common Feather-Grass; *Stipa*. This nature reserve is situated in Näs on the road between Näs and Björstorp.

20. Slutarp Dolmen

Stone Age grave just west of Slutarp. On the roof stone there are about 100 cup-shaped pits or elfmills and sole symbols carved in the stone.

21. Ateljé Blå Ton

Here, in an old country shop from 1909, there is now a combination of art and café. While enjoying the coffee, the visitor may rest his eyes at various things such as paintings, china, letterboxes and postcards. Seats for 50 persons. Mainly according to agreement, but occasional guests can always have coffee. Generally open, just knock at the door, please! Tel: 0515-333 05, 070-789 12 30, Anita Lennartsson. Internet: www.blaton.se

22. Liden, Slutarp

Ecological farm with many animals. You can stay in a cottage dated from 1860 or in a rustic loft. You can rent weekly or as Bed and Breakfast. Conferences. Pond with trout and crayfish. Breeding of Connemara ponies. Open all year. Tel: 0515-333 46. Internet: <http://home7.swipnet.se/~w-72363/>

23. Passage Graves in Vårskäl

In Vårkumla, on the Kinnarp-Vartofta road, you can find one of the largest passage graves in Falbygden. The large roof stones are of impressive size, and they were probably transported here from a long way away.



24. Vartofta-Åsaka

Gravel ridge with rich flora, just west of Vartofta-Åsaka Church. You can find Tufted Milkwort, Fen Bedstraw, Pyrean Deadnettle and common Feather Grass among others. Nature reserve.


25. Smula Ridge

Impressive boulder ridge situated between Vartofta and Åsarp, characterised by a long period of intensive cattle grazing. There is rich flora, including acres of Pasque Flowers, Alant, Field Felwort and Pyrean Deadnettle. Nature reserve.

26. Fageråstugan

From the Åsarp-Vartofta road you can reach this old farmhouse which functions as a folk museum. Open according to agreement. Tel: 0515-514 31, 0515-501 13 or Tourist Information.

Bronze Age House



27. Ekehagens Fornfidsby

Ekehagens Fornfidsby is a prehistoric village which lies on the river Ätran in a pretty landscape of oak trees, just north of Åsarp. Through the reconstruction of prehistoric settlements, one is able to see how people lived thousands of years ago during the Stone Age, the Bronze Age and also the Iron Age. **Adventures for young and old:** Logboat paddling, archery, traps, guided tours and garden with herbaceous plants. Animals of old native breed wander freely, whereas the wild boars are kept fenced. **Arkeologoland:** An archaeological excavation place for children! **Cafeteria and restaurant.** **Shop** with souvenirs, postcards, jewellery, books, brochures etc. connected to prehistoric ages. Programme 2004: Stone Age Week July 12-18 (open 10 A.M.-7 P.M.). Bronze Age Weekend July, 31-August, 1. Iron Age Weekend August 7-8. Crafts' Day August 15. Fire Celebrations Sept 25. Opening hours: Spring/autumn: May, 15-September, 25, 10 A.M.-4 P.M. Summer: June, 26-August 15, 10 A.M.-6 P.M. Tel: 0515-500 60 or Tourist Information. Internet: www.ekehagensfornfidsby.se

28. Anneli's Felt Hats

Schnauzertorpets Kennel

Designed hats for women and men. Jewellery and arts. Handicraft in birch bark, wood and ceramics. Schnauzertorpets Kennels with large and miniature Schnauzer and Poodles. Open daily. Tel. 0515-504 94, Fax 0515-500 85. Internet: <http://home.swipnet.se/schnauzertorpet>

29. Tomtabacken's Cottages in Åsarp

Well-situated cottages on a beauty spot and with a high standard. Groups will be able to spend the night in two coneshaped huts with space for 15-20 persons in each hut. Electric heating in the floors. Suitable for school classes or youth groups. To let daily or weekly all year. Tel: 0515-501 13.

30. The Olsbro Stone

Runestone with beautiful figures to the west of Åsarp, with approach from R46 in the middle of Åsarp. It was raised in memory of Olof, who died in Estonia.

31. Skägga Mill and Water-Power Station

Old millplace with new power station near Ätran, just to the west of Åsarp. The farm and the mill were first mentioned in the 16th century. Tel: 0515-502 57. Approach from R46, almost in the middle of Åsarp.

32. Mussla Church Ruin

Ruin of a church from the 11th or 12th century, situated by the Åsarp-Börstig road.

33. Jansa-Johan's Stone Wall

Impressive stone wall built in the 1880's by Jansa-Johan in Vintorp in Börstig. The wall is locally known as 'Jansa-Johans stone wall' and with the passing of time people added 'snake tight and devilishly high'. Now a historical monument. You can reach the wall from the Åsarp-Börstig road. For further information, please phone Staffan Nilsson. Tel. 0515-502 63.

Jansa-Johan's Stone Wall



34. Gunnagården

Accommodation with 8 beds or more in a large farmhouse at Gunnagården in Börstig. Activities might be arranged according to agreement. For booking and further information, please call Staffan Nilsson! Tel: 0515-502 63.

35. Wardins Gårdsprodukter NEW 2004!

In the middle of the little village Jåla the Wardin family grow different kinds of vegetables, green herbs and berries. In the late summer season you will find different kinds of pumpkins and squash. On special guided tours in the kitchen garden you will get an opportunity to learn more about different kinds of seeds. You will also get a bag with vegetables and a recipe for nice soup or a casserole. Open with selling of vegetables and refined products Thur, July-



September, 10-5 P.M. Guided tours Sun in August, 2-6 P.M. or according to agreement. Small groups can have coffee in the garden, but please, book in advance! For information and booking, please call tel.: 0515-470 51, 0708-92 11 19.

36. Kurebo

'Hidden' in the woodlands south of Börstig, lies untouched old meadows and pasturelands. With the process of haymaking, very interesting and well kept flora, among others Alpine Bistort, Mat Grass and Common Butterwort. Turn towards Börstig from R46 in Trädet.

37. Ryttares Peat Litter Factory

Ryttares peat litter factory is situated 18 kms south-east of Falköping, about 3 kms south of Kättilstorp. Agronomist Nils Hartelius founded the company in 1906. Since then the factory was producing peat litter until 1997-98. The environment at Ryttares is like a small industrial community with workmen's dwellings, a saw-mill, a workshop and a smithy. There is also a railroad with locomotives and wagons. Ryttares factory is the last one in Sweden from the turn of the century that is still in working order. In the summer 2004 the factory will be open to visitors with guided tours and an exciting trip with the turf wagons and a locomotive on the bog the following Sundays: June, 20, August, 8 and September, 5 from 11-4 P.M. or according to agreement. Ryttares also has a hiking trail (3 kms). Tel: 0515-76 31 68, 070-231 48 99 or Tourist Information. Internet: www.ryttaren.nu

38. Wolf Pit in Vistorp

Restored wolf-pit only two kms. north of Vistorp's Church. This wolf pit, which is in very good condition, lies only 200 meters from the road.

39. Strängbys Lanthandel

Old fashioned general store from 1896, just by the church in Vistorp. Still in service after more than 100 years. Generally open, just knock on the door, please! For information and guiding, tel: 0515-76 50 10. On the other side of the road there is a 'cultural milk pallet' made by the domestic society in the village. Not far from the shop there is an ecological halting place.

40. Solberga Church Village

Small village in a hilly county where an appearant ridge can be followed all the way through. Solberga. Solberga has a small beautiful church with its eldest parts from the 12th century and a baptismal font from the same age. In the south there is an oak tree area in ancient fields, and a magnificent view of the mountains of Västergötland.

41. Fivlered's Church

Medieval church on a beautiful hill between Ätran and the northern edge of Lake Löneren. One of the oldest bells in the diocese is kept in the detached bell tower.

Solberga Church



42. Västergården's Bed & Breakfast

Discover the countryside with Bed & Breakfast on a farm with cows around the corner and beautiful hiking trails. Well situated 500 meters from R46. Open May-September, other times of the year according to agreement. Tel/Fax: 0515-510 26, 070-579 89 98. Internet: www.vastergarden.com

42. Västergårdens Kafé

Cafeteria with lunches for groups booked in advance all year. Sale of local crafts. Tel/Fax: 0515-510 26, 070-579 89 98. Internet: www.vastergarden.com

43. Kronogården

In the small village Ryninga, outside Trädet, you will find Kronogården, an old, well situated farm dating from the 19th century. It is a folk, agricultural and brewing museum with a blacksmith's and carpenter's workshop as well. In the dwelling house there are various displays, such as a class-room, a shoemaker's workshop and a general store. There is also a poorhouse. Open Mo-Fri 8 A.M-4 P.M. Café. Activities every Thur 6-8 P.M., from the middle of May-August. Tel: 0515-511 18, 0515-511 65 or Tourist Information.

Internet: <http://hem.passagen.se/kolhem/>

43. Kronogården's Nature Trails

At Kronogården, in the small village Ryninga, north of Trädet, there is a nature exhibition and two nature trails, one shorter and one longer with information about the nature in the Ätran Valley. Redvägsleden, 'The Redväg trail' which is a hiking trail between Trädet and Ulricehamn, starts at Kronogården.

44. Frälsegården's Nature Reserve and Gravesite

The Ulricehamnsåsen ridge can be followed all the way along the Ätran Valley from Trädet to Ulricehamn. At Frälsegården, on R46 south of Trädet, the ridge is very distinctive with its typical juniper vegetation. A flora representative of dryfield slopes, including many rare plants such as Rock Cinquefoil, Bloody Cranesbill and Pasqueflower can be seen. On the ridge there is also a gravesite from the Iron Age, and by the road there are two erected stones, 'The King's Stones'.

45. West-Vilts Gourmetbutik

Just north of Humla church there is a farm with a slaughterhouse for wild game, and a farm shop where it is possible to buy all kinds of delicacies,



including wild game and continentally flavoured savoury sausages. Open April-December, Thur-Fri 10 A.M.-7 P.M., Sat 9-12 A.M. Tel: 0321-311 15. Internet: www.west-vilt.nu

45. West-Vilts Restaurang

The restaurant offers wild game specialities. Open according to agreement. Adventure activities available. Tel: 0321-311 15. Internet: www.west-vilt.nu

45. Humla Market Place

Market at West-Vilt in Humla, where it is possible to buy locally produced provisions Saturdays in July and August, 9-1 A.M. Tel: 0321-311 15.

46. Humla Bridge

Old four arched stone bridge spanning the river Ätran, just south of Humla church.

47. Farfars Handelsbod in Humla

By the bridge in Humla you will find this unchanged 'Grandfather's General Store'. Open according to agreement all year. Tel. 0321-323 10, 0321-315 64 or 070-352 87 80.



Gaddakvarn

48. Gaddakvarn

Gadda mill, which is now situated by the east side of the mill pond in Blidsberg, was originally built in Dalum, where it was in operation from 1900-1920. It was then operated for grinding, grating potatoes and as a chip planer. In 1995 it was relocated to Blidsberg. Open Wed 6-8 P.M. May, June and August. Café. Tel: 0321-298 82 for information.

49. Basta Kvarn

Fine halting place by Ätran, in the middle of Blidsberg, with footpaths round the dam and waterfalls. In the old mill there is a general store and a summer café, Basta KvarnKafé, with home-made bread and tasty sandwiches as well as Soft Ice. You can also enjoy your coffee outdoors by the waterfalls. Open daily May-August 10 A.M.-9 P.M., from Easter to April 29 and in September 10 A.M.-6 P.M. and all year according to agreement. Entertainment some Sunday afternoons. Adapted to disabled. Tel: 0321-298 83, 0321-298 80. Internet: www.isaksservicecenter.com

50. Baktrågens' Nature Reserve

In the varied landscape east of Blidsberg there are interesting ridge formations and rare plants. In the middle of the ridge there are two longish hollows the shape of kneading troughs. Nature reserve consisting of two separate, but adjacent areas, with interesting

geology, rare and rich flora and several prehistoric monuments. A nature trail with information on what can be seen in the area has been established here.

51. Ateljé Björkedal - Glass and Pottery New 2004!

The farm Björkedal is beautifully situated with pastureland and woods around the corner. The craftsman Gunnel Sandquist has equipped the old henhouse as a workroom for glass and pottery. Selling and exhibition in connection with the workroom. In the summer there will be an art gallery in the garden. The visitors will be able to find harmony in glass, pottery, flowers and plants. Open May-August: Tue-Fri 11 A.M.-6 P.M., Sat-Sun 11 A.M.-4 P.M. September-April: Tue-Fri 11 A.M.-6 P.M., Sat 11 A.M.-4 P.M. December: Sun 11 A.M.-4 P.M. Other times just knock on the door, please, or according to agreement. Please, turn opposite the church in Blidsberg across the Ätran River towards Fällestorp 3,5 kms. Tel. 0321-313 38. Internet: www.ateljebjorkedal.se

52. Vinsarpssjön

From the parking area at Vinsarp there is a natural footpath through beautiful pasture lands, ancient fields and gravesites, leading down to the bird-tower by Lake Vinsarp.

53 Smedjans Grillkåta

Coneshaped hut for grilling and a cottage for spending the night. Beautifully situated in historic environment on the edge of the woods between two ponds at the estate 'Dalums egendom', just by the church in Dalum. Marked paths, cycle path and fishing. Cycles for hire. Fishing licences. Adapted to disabled. Information and booking Tel: 0321-323 10.

54. Dalum's Church

One of the finest 12th century churches in the district. Outside the church there are two rune stones from the 11th century. The church is open weekdays 8-4 P.M., Sat-Sun 9-7 P.M.

55. Lake Horsäkra

This lake, also known as Tingvallakärret, is situated in the northern part of Dalum. It became a biotope-protected area in January 1999 due to its rare flora. The area consists partly of a small lake, partly of a marsh with quagmire. Near the old railroad embankment there is a fine hay-strewn slope. In the lake area there is a rich and rare flora. For further information and guidance, please contact Börje Ignell, tel. 0321-322 21!

56. Fornstugan in Dalum

The domestic society has a cottage here on Gullkälleberget in the middle of Dalum. It was moved here from the farm Svenstorp, where it was a farmhouse as early as in the first part of the 19th century. There is a museum with old farming tools just by the cottage. Every Sunday there is a café here from 2-6 P.M., June, July and August. The museum is also open then. For further information, please phone tel. 0321-322 21.



57. Smide o Antikvariat NEW 2004!

In our little shop by the mainroad in the middle of Dalum you will find art metalwork and old books. Our handicraft products, exhibited in the shop, are mainly forging, such as candleholders and shelves in unique models. You can also order wine shelves, burglary bars, chandeliers and signs. The second-hand bookshop has a large selection from novels, detective stories, biographies, local history, and hobby and children's books. We also have a varied assortment of old bookmarks and postcards with many different motives. Open: Sat 10 A.M.-2 P.M. Tel. 0321-323 58.

Internet: www.smideantikvariat.com

58. Kycklingkullen

Nature reserve by R46 southwest of Dalum. Kycklingkullen consists of a small ridge formation with rich limestone earth. This is of considerable importance to the flora, such as; Cowslip, Pyrean Deadnettle and Narrow-Leaved Lungwort. Also a gravesite on both sides of the road and a runestone.

59. Hällstad Kronogård NEW 2004!

The estate Hällstad Kronogård dates back to the middle of the 19th century. In this place you may experience the magnificent nature from the back of an Icelandic horse. You stay in comfortable milieu, with nice rooms, in one of our wings. Four double rooms with full board and lodging. Our food is prepared mainly from ecological locally produced provisions. We can offer you try rides, riding tours for one hour or longer riding tours with picnic or dinner and also weekend arrangements. Conferences, lunches, dinners, parties and special arrangements. We would also like to welcome you to just stay the night. Open all the year. Hällstad Kronogård is an ecological farm. Information and booking, Anders and Birgitta Lundén, tel. 0321-800 00, info@hallstadkronogard.com

60. Årås kvarn

The mill, which was built in the 1930's, has been restored, and is now used as a country centre. The mill is beautifully situated between the two lakes Jogen and Vällern in Kölingared. There are many activities here; café, a youth hostel and various cultural programmes. The café is open in 2004: Sun from June, 6-August, 22, 2-6 P.M. In July there is café and music Wed 6-9 P.M. Tel: 0515-910 51. Internet: www.araskvarn.nu

60. Årås STF Youth Hostel

Årås is beautifully situated between two lakes, Jogen and Vällern in Kölingared, and there is a youth hostel with rooms in unusual styles inspired by former owners and servants. Open in 2004: June, 6-August, 13. Groups all year. Cycles and boats for hire. Rambling area and fishing. Office hours 8-10 A.M. and 5-7 P.M. Tel: 0515-911 51.

Internet: www.araskvarn.nu

61. Tåhults Bo på Lantgård

Stay on a farm in a partly restored cottage from the 19th century. The farm produces milk and meat and there are shepherd's dogs. Horse riding possible on various sized mounts. The farm Tåhult lies by the Vråna-Mullsjö road. Tel: 0515-910 38.

62. Stora Stegerhult

The legacy of Gerda Stomberg to Liared parish. A well restored farm from the 19th century where the farmyard and the houses have mostly been restored to their original state. The cattle-house has been equipped as a farming equipment museum. Open Sun from June-July 3-6 P.M. Café. Other times according to agreement. Tel: 0321-431 13.



*The Gorges in
Timmele*

63. Nordgårdsost in Knätte

At Nordgården in Knätte there are about 40 milk-goats. Small dairy with sale of various delicacy cheeses, also ecological. Open May-September Wed 1-6 P.M. and Sat 10-1 A.M. or according to agreement. There are direction signs from the village Knätte. Tel. 0321-421 29.

64. Knätte Hills

Nature reserve consisting of two distinguished ridges just to the south of Knätte Church. The ridges consist of material from the Ice Age, with dry-field slope vegetation, and here it is possible to find Cinquefoil Rock, Alant and Pyrean Deadnettle. Hay-making with scythes arranged here by the local district association each summer.

65. The Den in Nöre

The den, which is a dwelling from the early 1900's, is well situated in the woods outside Dalum. It was inhabited until 1885. The walls are partially built with stone and the floor is made of earth. Now restored and always open to visitors. There is also a storehouse built of logs, dovetailed at the corners. Signpost at Staffansgården in Nöre. Information: Tel. 0321-306 62.

66. Staffansgården

Staffansgården lies in its original place in the old farm village Nöre. The house was erected in 1757 and has been carefully restored. The interior, which is from the beginning of the 19th century, is still intact. It is a charming house with the original building well maintained. The extensions made by time show us how the farmhouse has been developed to fulfil the needs of its inhabitants. The house is shown according to agreement. Tel: 0321-304 92, 0321-304 70.



67. The Gorges in Timmele

North of Timmele Church there are beautiful preserved riding paths and gorges connected to the old ford across the river Ätran. Close beside there is an Iron Age Gravefield, and to the west of R46 there is a tiny cottage, Mother Lundgren's home.

68. Timmele Gästgivaregård

Gästgivaregården dates far back, and the gorges here were very important for transportation purposes. The building standing now was erected in the 18th century, and there was an inn here until 1907. The inn has been restored and is now a folk museum, with a substantial collection of old equipment. Open in 2004 with cafeteria from May, 22-August, 14, Sat 2-5.30 P.M. or according to agreement. Tel: 0321-302 38.

69. Gravesite at Ek Övregården

Gravesite consisting of 25 graves, including a special type of grave (in Swedish 'stenkista'), Bronze and Iron Age cairns. Beauty spot with large oaks and extensive views, 600 m east of the Timmele-Hökerum road.

70. Bjättlunda Gravesite

A gravesite with 50 graves of various ages and types, e.g. mounds, cairns and a circle of stones. The site continues north. Parking place by Solhem's chapel on the north side of the Timmele-Hökerum road.

71. Bronze Age Cairn in Kroken

Large Bronze Age grave cairn connected to the motor-racing track. Reached by a long path from the parking place (approx. 2-300 m.).

72. Pitted Stone in Kroken

A remarkable stone with about 230 cup-shaped pits or elfmills - a sacrificial stone from the Bronze Age. Situated only a few metres east of R46, about 100 m south of the approach road to Hössna. Narrow parking space by the road or by the access road to the motor-racing track.

73. Hössna Hembygdsgård

A museum with well documented old farming equipment from the area. In the school building from 1845 there is a museum with classroom, a teacher's flat and a general store. At the nearby church there is a restored sacristy from the 16th century, always open. Café and exhibitions in the old school in 2004: July, 18 and 25, August, 1 and 8 at 3-6 P.M. Information Tel: 0321-400 65. Internet: <http://home.swipnet.se/hossna/>

74. Nature Reserve Hössna Parsonage

New, 63 hectares large nature reserve at the farm 'Hössna prästgård' in Hössna. The reserve is situated on the hilly slopes of the Ätran Valley. Along the slopes there are calcareous marshes. The flora is very rich and varied. A big part consists of gravesites, ancient fields, a pitted stone and a gorge. For many years on the reserve will be restored. It will be attended to properly so that the landscape will obtain the look it had during former centuries. Cattle will graze the whole reserve. For information and guidance, please contact Ingvar Claesson, tel. 0321-331 86.

75. Önnarp

Nature reserve with hay-strewn fields on the slope towards Ätran. The reserve is situated in a hollow by the Hössna-Liared road. Rich flora with Cabbage Thistle. In the lower parts there is a marsh with Bogbean, Alpine Saw-wort and Bogviolet. To the west there is a deciduous forest with Whorled Solomon's Seal.

76. Nordgården's Farm Shop

Agnetas kök

The Nordgården farm lies in a beauty spot in the middle of Gullered, by the church, and with a view over Lake Nordsjön. Sales of various kind of spices and herb mixtures, tea, flavoured coffee. Eggs from the farm. Also handicrafts. Generally open. Phone Lisbeth, tel: 0321-401 20. On the farm is now also Agnetas kök (Eng. kitchen) with catering and arrangements. Please, call Agneta Hylander, tel. 0321-401 44.

77. Tinsmithy in Gullered

Tinsmithy museum at Hagalund on the old main-road through Gullered. Open according to agreement. Tel: 0321-401 32.

78. Tissered

Church Ruin from the 11th century and an old timber cottage open to the roof, which was once a school. Situated between Strängsered and Liared. Turn to the east and you will find a parking place on the farm, here one can park. Information tel: 0321-401 09.

79. Norra Hästhagens Gårdsmuseum

Bengt Jacobsson, Norra Hästhagen in Gullered operates this farm museum with old agricultural implements. Sales of wool and leather products from the sheep on the farm. Open according to agreement or just knock on the door, please! Tel: 0321-451 66. Approach towards Vråna from R40 at Strängsered.

80. Galtåsen

The highest point in Västergötland, 361.5 m. above sea level. Turn south from R46 towards Kinnared, east of Ulricehamn. The hiking trail Galtåsenleden, which goes from Turist och Friluftsgården in Ulricehamn to Hössna passes this point.

81. Irisgården - Yttergården Bo på Lantgård

Small-scale farming with horses and various types of birds, breeding of Gotland Sheep and Dexter cows. Accommodation in two small farms in Kinnared - Hössna, one of them in Old World village, one close to R40 and Ulricehamn. Pottery (also short pottery courses) and crafts shop with sales of lamb's fells from their own sheep just above the church in Ulricehamn. Information and booking Tel: 0321-126 44, 0321-402 31, 070-530 45 89.

82. Ulricehamns Museum

At present Ulricehamn's Museum is closed for reconstruction work.



Activities

Bathing Places

Within the Ecomuseum area there are many good bathing places on Mösseberg, in Jogen, Åtran, Flata-sjön and Åsunden.

Fishing

For Fishing Ekomuseum Falbygden-Ätradalen has got rivers as well as lakes. Brochures are available at Tourist Information.

Hiking and Walking

Redvägsleden, 'the Redväg Trail' (35 kms) is a hiking trail between Kronogården in Trädet and Lassalyckan in Ulricehamn. Various roads connect with the trail, which mainly goes through the cultural landscape of the Åtran Valley. Map is available at Tourist Information in Ulricehamn and at Kronogården.

Dalumsleden, 'the Dalum Trail', (32 kms) is a cultural and hiking trail around Dalum. It passes historical monuments, lakes and outlooks. Many roads connect with the trail. A map with information is available at Tourist Information.

Galåsenleden, 'the Galtåsen trail', (15 kms) starts at Lassalyckan in Ulricehamn. The trail runs towards Kinnared up at Galtåsen, the highest point in Västergötland, 361 meters above sea level and ends by Road 40 to Jönköping. Map is available at Tourist Information in Ulricehamn.

Nature Trails

Nature trails with informative notice boards are to be found at **Älleberg**, **Ryttaren's Peat Litter Factory in Kättilstorp**, **Kronogården in Trädet** and **Bakträgens Nature Reserve in Blidsberg**.

Bicycling

In the Ecomuseum you can go by bike or inlines on a pedestrian precinct on the old asphalted railroad embankment between Åsarp and Ulricehamn (30 kms). From the railroad embankment you can easily reach most of the ecomuseum sites from byroads. From Ulricehamn you can go by bike for 90 kms on asphalted pedestrian precincts on old railway embankments. Please ask at Tourist Information for brochures, maps and package tours!

Events

Further information about the following and other annual events is available at the Ecomuseum websites and the Tourist Information in Falköping and Ulricehamn.

Ecomuseum Days will be arranged during two Sundays in June and two in August with various arrangements and programmes. Information about when and where is available at Tourist Information.

Vägkyrka - 'Summer Churches'

Many of the churches in the Ecomuseum area are open during the summer with prayers and musical programmes in the afternoons. There are also exhibitions, cafeterias and the selling of crafts. Please, ask at Tourist Information for special folders!

• May

The Kronogården Day. Open house with entertainment, exhibition, activities and café at Kronogården in Trädet

• June

The Åsle Tå Day. Traditional celebration with many activities. All the crofter buildings will be 'inhabited'. Traditional work and handicraft will be shown. More information is available at Tourist Information.

The Peat Day. Ryttaren's Peat Litter Factory in Kättilstorp arranges this day with the theme 'All kinds of peat'.

Summer Start at Ekehagens Forntidsby. Exciting fairy tales, legends, old age music, guided tours for children and cooking.

Midsummer Celebrations

Many of the Ecomuseum sites arrange traditional Midsummer celebrations. Please ask at Tourist Information for when and where!

• July

Stone Age Week in Ekehagens Forntidsby. Sweden's only Stone Age Week. Flint stone masoning, log boat paddling, bow and arrow, prehistoric cooking. Different themes every day.

Bronze Weekend in Ekehagens Forntidsby. Bronze casting, Weaving, wool spinning and cooking.

• August

Iron Weekend in Ekehagens Forntidsby. Iron casting, forging, prehistoric cooking and weaving.

Children's Day in Ekehagens Forntidsby. A whole day with activities especially for the children.

Crafts' Day in Ekehagens Forntidsby. Prehistoric crafts, dressing of fur skins, flintstone masoning, ceramics and fire making.

Food Day in Ekehagens Forntidsby. Guiding tours in the prehistoric larder and prehistoric cooking.

International Veteran Days at Älleberg. Veteran aeroplanes and their veteran pilots from several countries in Europe visit Älleberg.

Veteran Vehicle Day at Årås Kvarn in Kölingared. Veteran cars and other vehicles will be exhibited.

Veteran Machinery Day at Kronogården in Trädet. Veteran machinery and tractors will be shown.

• September-October

Fire Celebrations in Ekehagens Forntidsby.

A harvest festival with feast, offering and a torchlight procession. Prehistoric food and music.

Mekelsmäss - A Harvest Festival on Falbygden. Various activities and arrangements. Please ask at Tourist Information! www.mekelsmass.nu

Autumn Market at Timmele Gästgivaregård. Local market with handicrafts, exhibition and café.



*Jansa-Johan's Stone Wall between
Åsarp and Börstig.*



Blooming Orchid in a Calcareous Marshland.



The Brook's Ravine in Djupadalen in Karleby.



*Some of the Rare Thistles in Önnarp's
Nature Reserve.*



*Frälsegården's Nature Reserve between Trädet
and Humla.*



The Gorges in Timmele.

Photos: Ola Högberg



Ekehagens Forntidsby



**Levande boplatsumiljöer från
sten-, brons- och järnålder!**

Servering och souvenirbutik
Öppet dagligen 15/5-15/8

Åsarp, 0515-500 60, ekehagensforntidsby.r.se



Välkommen till
VÄSTERGÅRDEN
Rum och Frukost

Rekreation i natursköna omgivningar.

Info. o bokn.

Tel. 0515-51026,

070-579 89 98

www.vastergarden.com

Friskvårdsmassage



Inger Fagersson, Dipl. Massör



Välkommen till
Åsle Tå

Sveriges bäst bevarade backstugemiljö.

CAFÉ ÅSLE TÅ

Hembakat kaffebröd, goda smörgåsar och lättare
luncher. Underhållning onsd kl 20, juni, juli, aug.

Öppet: Dagl. 1 maj-31 aug 10-18, onsd 10-21.

Övrig tid efter överenskommelse, året runt.

Information och bokning, tel. 0515-360 48

<http://home.swipnet.se/asle-ta>



Basta Kvarn, Blidsberg

BASTA KVARNKAFÉ

Öppet dagl.: 30 apr-aug 10-21, påsk-29 apr samt sept 10-18

Tel. 0321-298 83 www.isaksservicecenter.com

ateljé BJÖRKEDAL



Glas och keramik från egen verkstad

Öppet:

maj-aug

tisd - fred 11 - 18, lörd - sönd 11 - 16

sept - april

tisd - fred 11 - 18, lörd 11 - 16

Tag av mitt emot kyrkan i Blidsberg
över Ätran och kör 3,5 km.

Tel 0321-313 38 www.ateljebjorkedal.se



Välkommen till
Smide o Antikvariat

Hantverksprodukter konstsmide

Smidesljustakar och Smideshyllor i unika
modeller.

Antikvariatet

Stor sortering av begagnade böcker.

För samlaren finns också ett stort urval av
gamla bokmärken och gamla vykort.

Öppet: Lördagar 10-14 - Tel. 0321-323 58

www.smideantikvariat.com



- Kaffe-
servering
- Aktiviteter
- Tipspromen-
nader

Kronogården, Trädet

1800-talsgård med museimiljöer o naturstigar.

Öppet vard 8-16, tor 8-21. Tel 0515-511 18.

Hemsida: <http://hem.passagen.se/kolhem>



Väst kuststiftelsen

NATURVÅRD * FRILUFTSLIV

Naturvårdsförvaltare i Ätradalen - Falbygden

Vi ordnar också guidade vandringar
i västsvenska naturreservat. För mer info besök
www.vastkuststiftelsen.se



ICA nära

Evaldssons livs

Åsarp, tel. 0515-500 51, 500 15
Öppet mån-fre 9-19 lör 9-16

Handelsboden

Timmele, tel. 0321-301 76
Öppet mån-fre 9-19 lör 9-14

Matfocus

Slutarp, tel. butik 0515-331 19
Öppet mån-lör 9-20 sön 11-20

SÄGNERNAS HUS, SANDHEM

Danskvällar 2004, kl 21-01. Inträde 130:- (140*).

14/5 Black Jack	9/7 Wahlströms	13/8 Barbados
21/5 Lasse Stefanz*	16/7 Drifters	20/8 Mats Bergmans
4/6 Curt Haagers	23/7 Arvingarna	27/8 Thorleifs*
18/6 Fernandez	30/7 Kindbergs	3/9 Grönwalls
2/7 Streaplars	6/8 Matz Bladh	

Sommaröppet i juli sön-tis 12-17. Välkommen!

Kaffe, våfflor o matservering framför brasan.
Museum om svensk folktro. Inträde 30:-.
Info: 0515-76 00 26. www.sagnernashus.se

Mekelsmäss
Skördefest på Falbygden 24 sept - 3 okt 2004
24/9 - 25/9 Handl. och matverkstad på Stora torget i Falköping
2/10 Skånska mässan på Stora torget i Falköping
Pensspållning
Final i Falbygdenmästerskapet i impr. matlagning
Konstnatten - res och njut av snäll och lekfulla spår
3/10 Falbygdenmässdag. Njut matlagningkonst på bygdens restauranger.....
och däremellan mycket mer. Detaljerat program på hemsidan
FALBYGDENS MAT & KULTUR www.mekelsmass.nu



Det kan aldrig bli för mycket sport
Ulricehamn - 0321-134 20



Ulricehamn - Skarborgs SBO
Tel. 0321-278 70

www.sodra.se

Föreningen Ätradalen-Falbygden

Ekomuseum Falbygden-Ätradalen stöds av Föreningen Ätradalen-Falbygden, en ideell förening, öppen för alla. Föreningens syfte och målsättning är:

- att verka för en levande landsbygd;
- att verka för utveckling av områdets näringsliv och sprida kunskap om dess kultur, natur och geovetenskapliga värden;
- att marknadsföra området för såväl kommuninvånare som en bredare allmänhet utanför kommunerna och
- att vara ett kontaktpunkt för områdets föreningar och arbetsliv

Den som vill bli medlem, kan betala in medlemsavgiften på postgiro 45 58 06-0 (50 kr för enskild person, 80 kr för förening eller organisation och 100 kr för företag).

Info: Ordf. Inger Fageresson, 0515-510 26
www.ulricehamnsturistbyra.se/ekomuseum



**Ekomuseum
Falbygden-Ätrådalen**



Tourist Information in Falköping and Ulricehamn will give you further information about Ekomuseum Falbygden-Ätrådalen. They also have maps, brochures and tips about special programmes for tourists. You can also get help with all kinds of bookings. At Ekehagens Forntidsby in Åsarp, there is a special information corner for the Ecomuseum. You can also get information on Internet. Very welcome!

Ekomuseum Falbygden-Ätrådalen

520 43 ÅSARP
Tel 0515-500 60 Fax 0515-500 62
E-mail: ekehagen@swipnet.se
Internet: www.ulricehamnsturistbyra.se/ekomuseum

Falköpings Nu/Turistbyrån

Collegium Park, Odengatan 24
521 43 FALKÖPING
Tel 0515-77 70 50 Fax 0515-77 70 55
E-mail: turistbyran@falkoping.nu
Internet: www.falkoping.nu

Ulricehamns Turistbyrå

Rådhuset Stora Torget
523 86 ULRICEHAMN
Tel 0321-271 75 Fax 0321-271 74
E-mail: turist@ulricehamn.se
Internet: www.ulricehamnsturistbyra.se

Ekehagens Forntidsby

520 43 ÅSARP
Tel 0515-500 60 Fax 0515-500 62
E-mail: ekehagen@swipnet.se
Internet: ekehagensforntidsby.r.se